



ELIJAH VOTAW  
A-823

WOODLAND HILLS  
FILM 139-26-1543  
D-504261

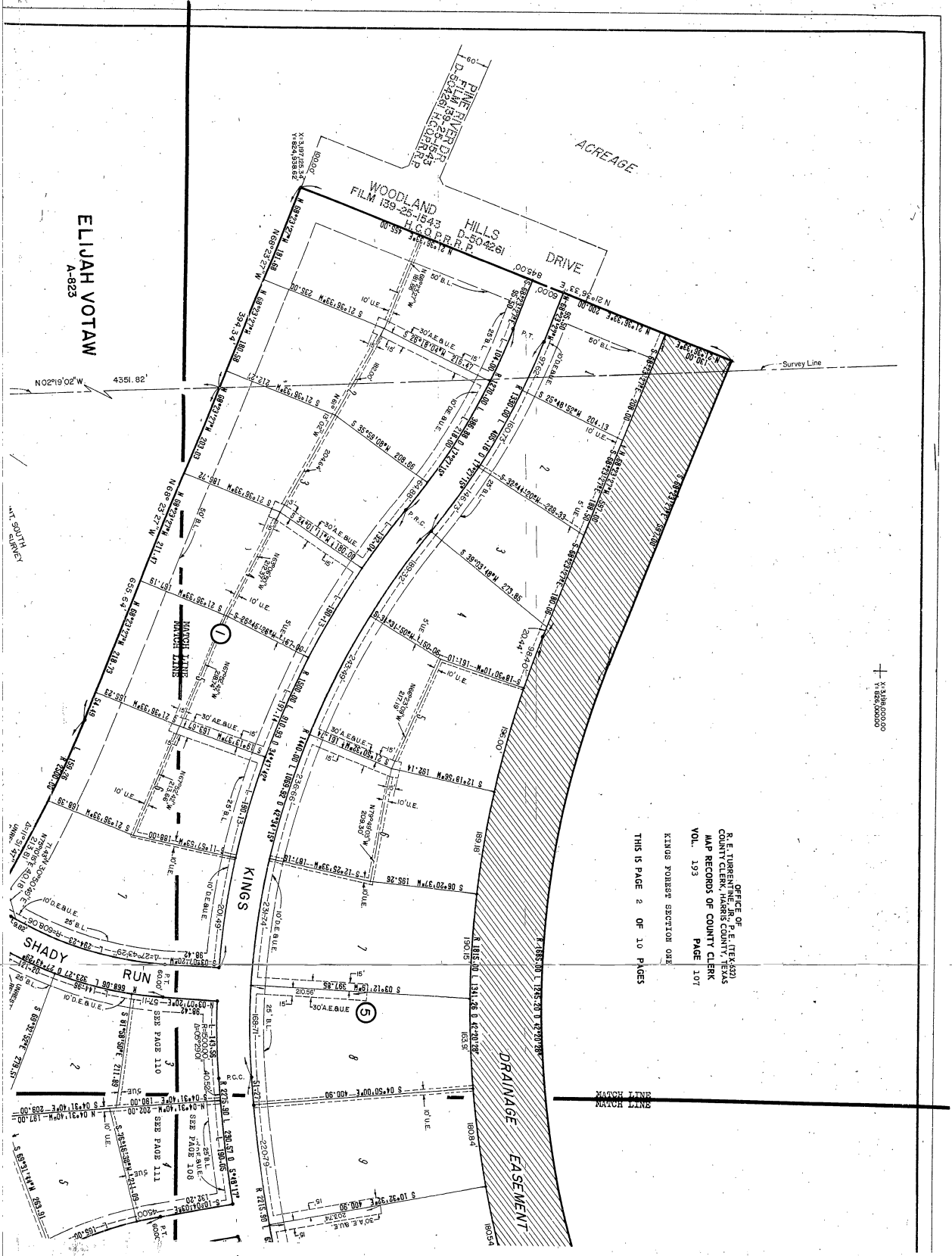
ACREAGE

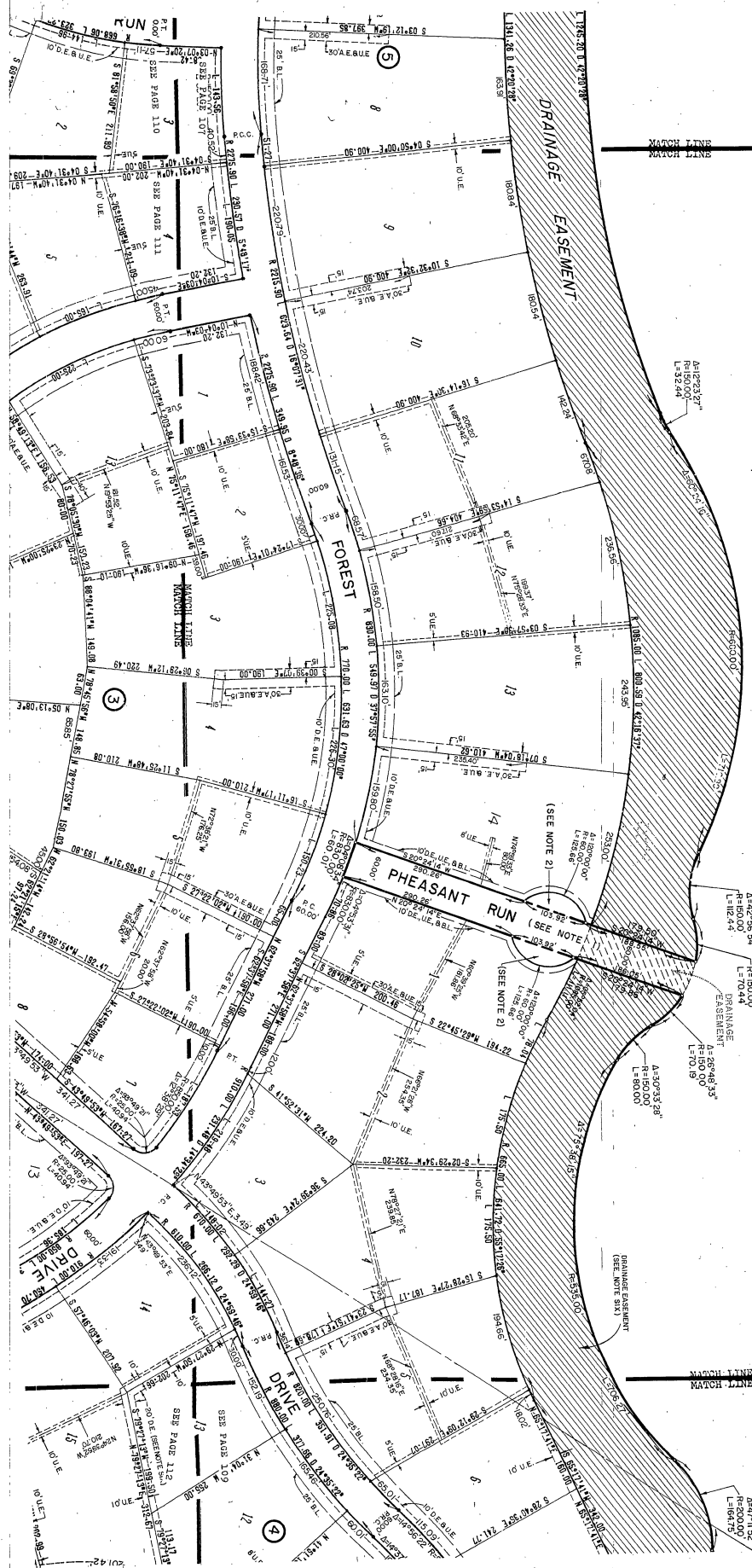
DRIVE

Survey Line

+

OFFICE OF P. E. (TEXAS)  
COUNTY CLERK, HARRIS COUNTY, TEXAS  
MAP RECORDS OF COUNTY CLERK  
VOL. 193 PAGE 107  
KINGS FOREST SECTION ONE  
THIS IS PAGE 2 OF 10 PAGES





ACREAGE

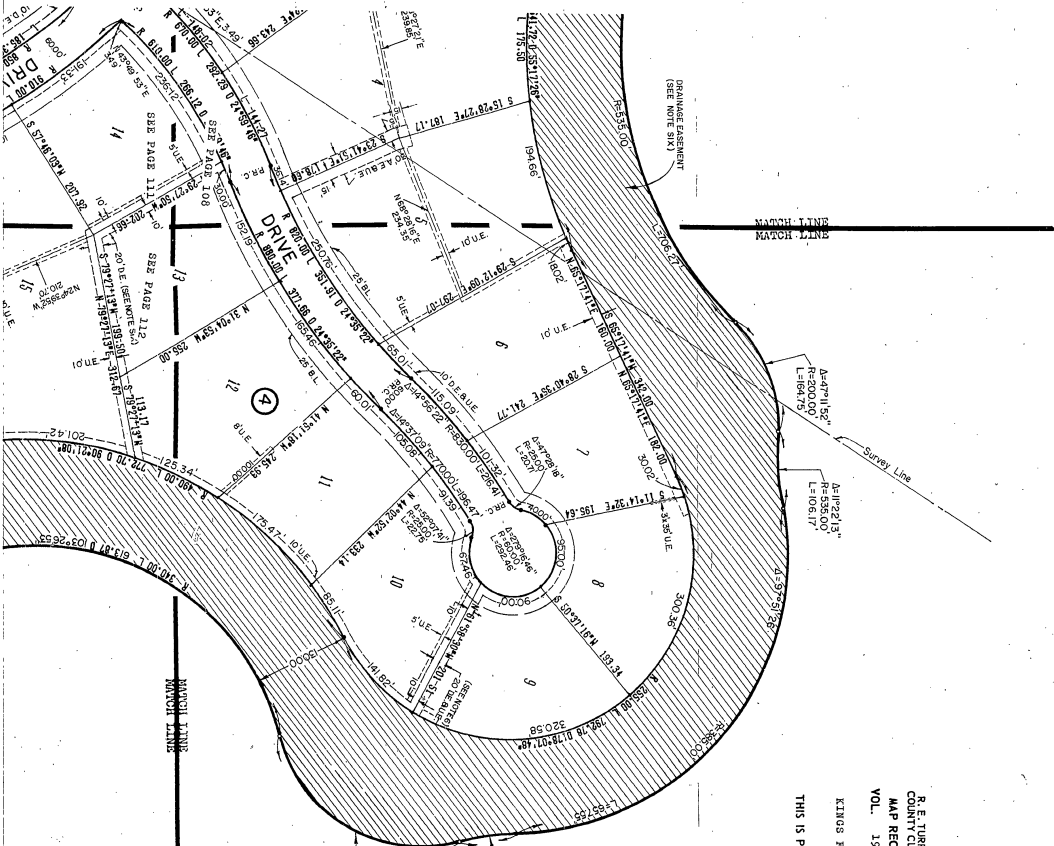
THIS IS PAGE 3 OF 10 PAGES

OFFICE OF E. T. TAYLOR  
 COUNTY CLERK OF KING COUNTY  
 MAP RECORDS OF COUNTY CLERK  
 VOL. 193 PAGE 108  
 KING COUNTY SECTION ONE

1432000000  
 1482000000

202 JUN 27 PM 1 54

1522



272 JUN 27 1954

65207530

OFFICE OF  
R. E. TURBEN  
COUNTY CLERK, HARRIS COUNTY, TEXAS  
MAP RECORDS OF COUNTY CLERK  
VOL. 193  
PAGE 109

KINGS FOREST SECTION ONE  
THIS IS PAGE 4 OF 10 PAGES

272-966240 D 622839 - B PD 165.00-



P. WHITTY  
A-1498

OFFICE OF  
R. E. THOMPSON, CLERK  
COUNTY CLERK, HARRIS COUNTY, TEXAS  
VOL. 193 PAGE 111  
KINGS FOREST SECTION ONE  
THIS IS PAGE 6 OF 10 PAGES

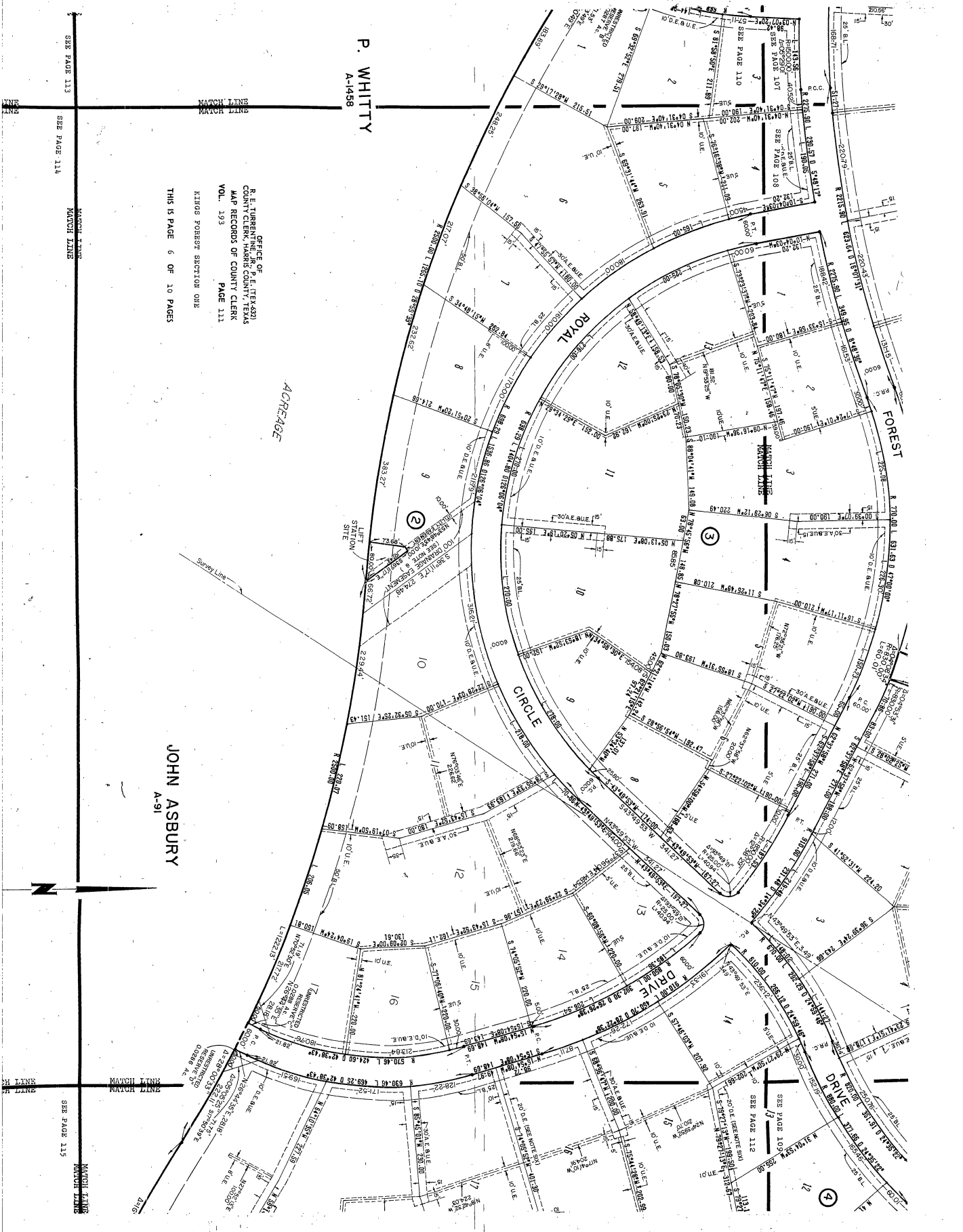
JOHN ASBURY  
A-91

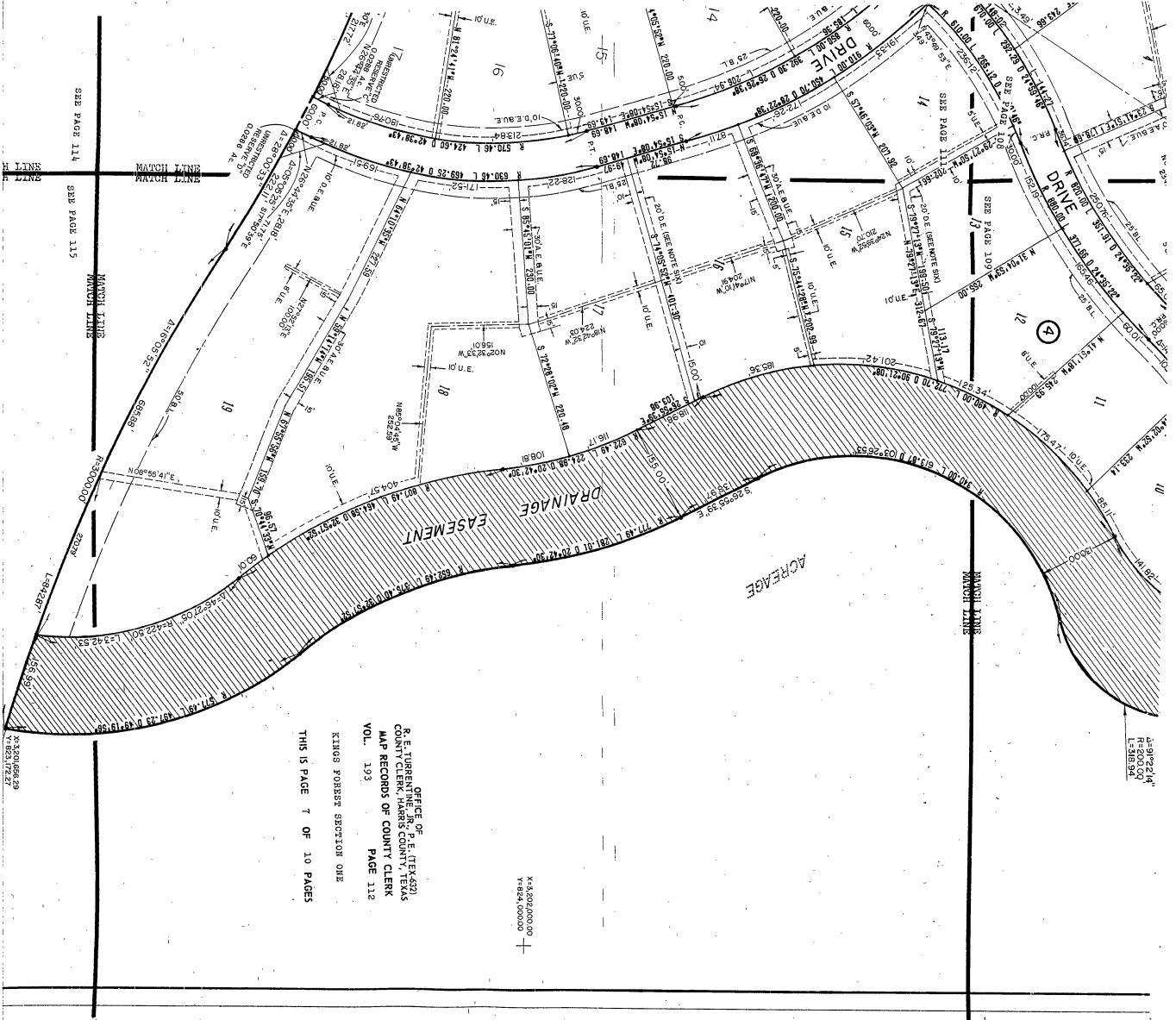
ACREAGE

SEE PAGE 113  
MATCH LINE

MATCH LINE  
MATCH LINE

SEE PAGE 115  
MATCH LINE  
MATCH LINE





OFFICE OF  
 R. E. THIBRENTINE, JR., P. E. (TEXAS)  
 COUNTY CLERK, HARRIS COUNTY, TEXAS  
 MAP RECORDS OF COUNTY CLERK  
 VOL. 193 PAGE 112  
 KINGS FOREST SECTION ONE  
 THIS IS PAGE 7 OF 10 PAGES

1:4,000,000  
 1:184,000

1:50,000  
 1:50,000  
 1:50,000

SEE PAGE 114  
 MATCH LINE  
 SEE PAGE 115  
 MATCH LINE

MATCH LINE

SEE PAGE 109

SEE PAGE 108

SEE PAGE 107

SEE PAGE 106

SEE PAGE 105

SEE PAGE 104

SEE PAGE 103

SEE PAGE 102

SEE PAGE 101

HE HEREBY CONSENT AND AGREE WITH THE CITY OF HOUSTON AND/OR HARRIS COUNTY AND/OR ANY PROPERTY OWNER THAT BOUNDARY LINES AND EASEMENTS ON ADJACENT PARCELS ARE HEREBY ESTABLISHED AS SHOWN.

IN TESTIMONY WHEREOF, THE FRIENDSHOOD DEVELOPMENT COMPANY ACTING HEREIN FOR ITSELF AND FOR KING RANCH, INC., HAS SECRETARIES JOHN B. TURNER, JR., ITS PRESIDENT, HERETO AUTHORIZED ATTESTED BY ITS SECRETARIES, D. H. GREGG, AND ITS CORPORATE SEAL HERETO AFFIXED THIS 11th DAY OF May 1972.

FRIENDSHOOD DEVELOPMENT COMPANY - ACTING FOR ITSELF AND FOR KING RANCH, INC. - OWNERS

BY: *John B. Turner, Jr.*  
PRESIDENT  
JOHN B. TURNER, JR.

ATTESTED: *D. H. Gregg*  
SECRETARY  
D. H. GREGG



STATE OF TEXAS  
COUNTY OF HARRIS

BEFORE ME THE UNDERSIGNED AUTHORITY, ON THIS DAY PERSONALLY APPEARED JOHN B. TURNER, JR., PRESIDENT AND D. H. GREGG, SECRETARY OF THE FRIENDSHOOD DEVELOPMENT COMPANY, KNOWN TO ME TO BE THE PERSONS WHOSE NAMES ARE SET FORTH IN THE FOREGOING INSTRUMENT, AND I HAVE READ THE SAID INSTRUMENT AND AM SATISFIED THAT THE PURPOSES AND CONSIDERATIONS THEREIN EXPRESSED, AND IN THE CAPACITY THEREIN AND HEREIN SET FORTH AND AS THE SAID DEED OF SAID CORPORATION WHICH CORPORATION ACTED THEREIN IN THE CAPACITIES THEREIN STATED, GIVEN UNDER MY HAND AND SEAL OF OFFICE THIS 11th DAY OF May 1972.

NOTARY PUBLIC IN AND FOR HARRIS COUNTY, TEXAS  
*John A. Campbell*



THIS IS TO CERTIFY THAT I, PLYM GALE, A REGISTERED ENGINEER OF THE STATE OF TEXAS, HAVE PLATTED THE ABOVE AND SAID INSTRUMENT, SHOWING ALL BACK ALIENS, ASSESSMENTS, ASSESSMENTS, ASSESSMENTS AND POINTS OF CORVE, MADE UNDER MY SUPERVISION.

PLYM GALE - REGISTERED ENGINEER  
TEXAS REGISTRATION NO. 4590

THIS IS TO CERTIFY THAT THE CITY PLANNING COMMISSION OF THE CITY OF HOUSTON, TEXAS, HAS APPROVED THIS PLAN AND SUBDIVISION OF KINGS FOREST, SECTION ONE, AS SHOWN HEREBY.

IN TESTIMONY WHEREOF, WITNESS THE OFFICIAL SIGNATURE OF THE CHAIRMAN AND SECRETARY OF THE CITY PLANNING COMMISSION OF THE CITY OF HOUSTON, TEXAS, THIS 31st DAY OF May 1972.

*Robert H. Jones*  
SECRETARY  
ROBERT H. JONES

*Charles Fleewood*  
CHAIRMAN  
CHARLES FLEEWOOD



I, RICHARD P. DOSS, COUNTY ENGINEER OF HARRIS COUNTY, DO HEREBY CERTIFY THAT THE PLAN OF THIS SUBDIVISION COMPLETES WITH ALL OF THE EXISTING RULES AND ORDINANCES OF HARRIS COUNTY, TEXAS, AND THAT IT COMPLEYS OR WILL COMPLY WITH ALL THE LAWS INCLUDING IN THE HARRIS COUNTY ROAD LAW, ALSO INCLUDING SECTION 31-C AS AMENDED BY HOUSE BILL 379, ACTS OF 1963, 80TH LEGISLATURE.

COUNTY ENGINEER  
RICHARD P. DOSS

I, T. R. LANGFORD, JR., FLOOD CONTROL ENGINEER OF HARRIS COUNTY, DISTRICT, HARRIS COUNTY, TEXAS, DO HEREBY CERTIFY THAT THE PLAN OF THIS SUBDIVISION COMPLETES WITH ALL OF THE EXISTING RULES AND ORDINANCES OF HARRIS COUNTY, TEXAS, AND THAT IT COMPLEYS OR WILL COMPLY WITH ALL THE LAWS INCLUDING IN THE HARRIS COUNTY ROAD LAW, ALSO INCLUDING SECTION 31-C AS AMENDED BY HOUSE BILL 379, ACTS OF 1963, 80TH LEGISLATURE.

*T. R. Langford, Jr.*  
FLOOD CONTROL ENGINEER  
T. R. LANGFORD, JR.

MARCH LINE  
MARCH LINE  
SEE PAGE 110  
SEE PAGE 111  
SEE PAGE 112  
SEE PAGE 113

APPROVED BY THE COMMISSIONERS' COURT OF HARRIS COUNTY, TEXAS THIS 31st DAY OF May 1972.

*W. F. Elliott*  
COMMISSIONER, PRECINCT 3  
W. F. ELLIOTT

COUNTY CLERK  
BILL ELLIOT

I, R. E. TURBENTINE, JR., CLERK OF THE COUNTY COURT OF HARRIS COUNTY, TEXAS, DO HEREBY CERTIFY THAT THIS INSTRUMENT WAS FILED IN THE PUBLIC RECORDS OF HARRIS COUNTY, TEXAS, ON THIS 31st DAY OF May 1972, AT 11:22 A.M. AND DULY RECORDED IN VOLUME 113, PAGE 113 OF RECORDS OF RECORDS.

WITNESS MY HAND AND SEAL OF OFFICE AT HOUSTON, THE DAY AND DATE ABOVE.

OFFICE OF THE CLERK OF THE COUNTY COURT OF HARRIS COUNTY, TEXAS  
COUNTY CLERK  
MAP RECORDS OF COUNTY CLERK  
VOL. 113  
PAGE 113  
KINGS FOREST SECTION ONE

THIS IS PAGE 8 OF 10 PAGES

NOT RECORDED IN THE PUBLIC RECORDS OF HARRIS COUNTY, TEXAS, UNTIL THE 31st DAY OF May 1972, AT 11:22 A.M. AND DULY RECORDED IN VOLUME 113, PAGE 113 OF RECORDS OF RECORDS.



SEE PAGE 110  
SEE PAGE 111  
SEE PAGE 112  
SEE PAGE 113

SEE PAGE 110  
SEE PAGE 111  
SEE PAGE 112  
SEE PAGE 113

THE COMMISSIONERS' COURT OF HARRIS COUNTY, TEXAS THIS 26th Day of June, 1972.

COMMISSIONER, PRECINCT 2  
JAMES H. BRAW

COMMISSIONER, PRECINCT 3  
W. F. ELLIOTT

COMMISSIONER, PRECINCT 4  
E. A. LYNDS

COMMISSIONER, PRECINCT 5  
E. A. LYNDS

ENTIRE, JR., CLERK OF THE COUNTY COURT OF HARRIS COUNTY, TEXAS, DO HEREBY CERTIFY THAT THE WITHIN  
THIS CERTIFICATE OF AUTHENTICATION WAS FILED FOR REGISTRATION IN MY OFFICE ON 5/27/72 AT 10:00 O'CLOCK  
A.M. AND DULY RECORDED ON 5/27/72 AT 10:00 O'CLOCK A.M. OF RECORD IN THE SAID COUNTY.

By: R. E. TURBERK, JR., CLERK  
COUNTY COURT, HARRIS COUNTY, TEXAS

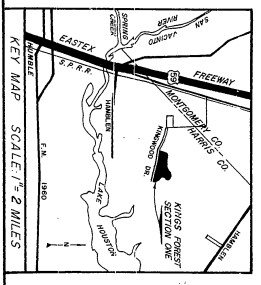
By: W. F. Elliott, DEPUTY

JOHN ASBURY  
A-91

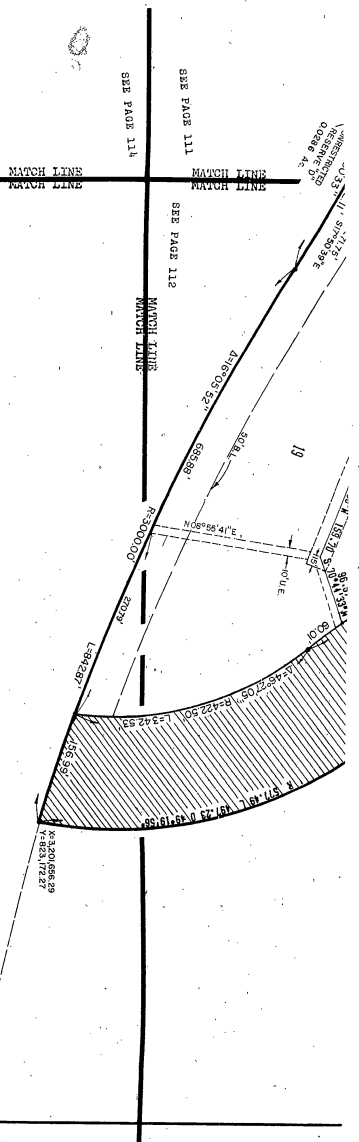
NOTES

1. RAW DEDICATED BY INSTRUMENT OF RECORD IN THE OFFICIAL PUBLIC RECORDS OF REAL PROPERTY, HARRIS COUNTY, TEXAS, FILM CODE NO. 137-39-1003, FILE NO. D482816
2. TEMPORARILY DEDICATED BY INSTRUMENT OF RECORD IN THE OFFICIAL PUBLIC RECORDS OF REAL PROPERTY, HARRIS COUNTY, TEXAS, FILM CODE NO. B7-39-1007, FILE NO. D482816
3. I.E. INDICATES "UTILITY EASEMENT"
4. ALL BEARINGS, DISTANCES, AND COORDINATES SHOWN ARE REFERRED TO THE TEXAS COORDINATE SYSTEM, SOUTH CENTRAL ZONE.
5. ALL LOTS STAKED OR MARKED ON WORD AND MILES OR ANY OTHER KIND OF MARK SHALL NOT HAVE DIRECT DRIVEWAY ACCESS TO SAID STREETS.
6. THIS EASEMENT SHALL BE KEPT CLEAR OF FENCES, BUILDINGS, PLANTING, AND OTHER OBSTRUCTIONS TO THE OPERATIONS AND MAINTENANCE OF THE ROADWAY AND SHALL NOT BE USED FOR ANY OTHER PURPOSES EXCEPT TO BRING INTO THIS EASEMENT EXCEPT BY MEANS OF AN APPROVED DRAINAGE STRUCTURE.
7. A.E. INDICATES "ACCESS EASEMENT".
8. D.E. INDICATES "DRAINAGE EASEMENT" FOR ROADWAY DRAINAGE.
9. B.L. INDICATES "BUILDING LINE"

OFFICE OF R. E. TURBERK, JR., CLERK  
COUNTY COURT, HARRIS COUNTY, TEXAS  
MAP RECORDS OF COUNTY CLERK  
VOL. 193 PAGE 114  
KINGS FOREST SECTION ONE  
THIS IS PAGE 9 OF 10 PAGES



TURNER  
70  
SCALE



OFFICE OF  
 R. S. TURNER, M.A.S. (REV. 4/57)  
 COUNTY CLERK, HARRIS COUNTY, TEXAS  
 MAP RECORDS OF COUNTY CLERK  
 VOL. 193 PAGE 115

KINGS FOREST SECTION ONE  
 THIS IS PAGE 10 OF 10 PAGES

# KINGS FOREST SECTION ONE

A SUBDIVISION OF 138.2537 ACRES IN THE  
 P. WHITTY SURVEY, A-1458  
 JOHN ASBURY SURVEY, A-91  
 ELIJAH VOTAW SURVEY, A-823  
 HARRIS COUNTY, TEXAS

70 LOTS  
 SCALE: 1"=100'  
 5 BLOCKS  
 MAY, 1972

OWNER  
 FRIENDSWOOD DEVELOPMENT COMPANY  
 and  
 KING RANCH, INC.

FRIENDSWOOD DEVELOPMENT COMPANY  
 JOHN B. TURNER, JR., PRESIDENT  
 D. H. GREGG, SECRETARY  
 ACTING FOR ITSELF AND FOR  
 KING RANCH, INC.

TURNER, COLLIE B. BRADEN, INC.  
 CONSULTING ENGINEERS  
 HOUSTON PORT ARTHUR

WILLIAMS & CRAWFORD, INC.  
 CITY PLANNING CONSULTANTS  
 HOUSTON

JOB NO. 0228-00

OFFICIAL PUBLIC  
 XAS, FILM  
 N THE OFFICIAL PUBLIC  
 CODE NO. 8739-1007

BE REFERRED TO  
 ZONE.  
 V/DOR KINGWOOD  
 STREETS.  
 ZONE PLANNING,  
 BE PERMITTED TO  
 XORED DRAWING

IMAGE.